

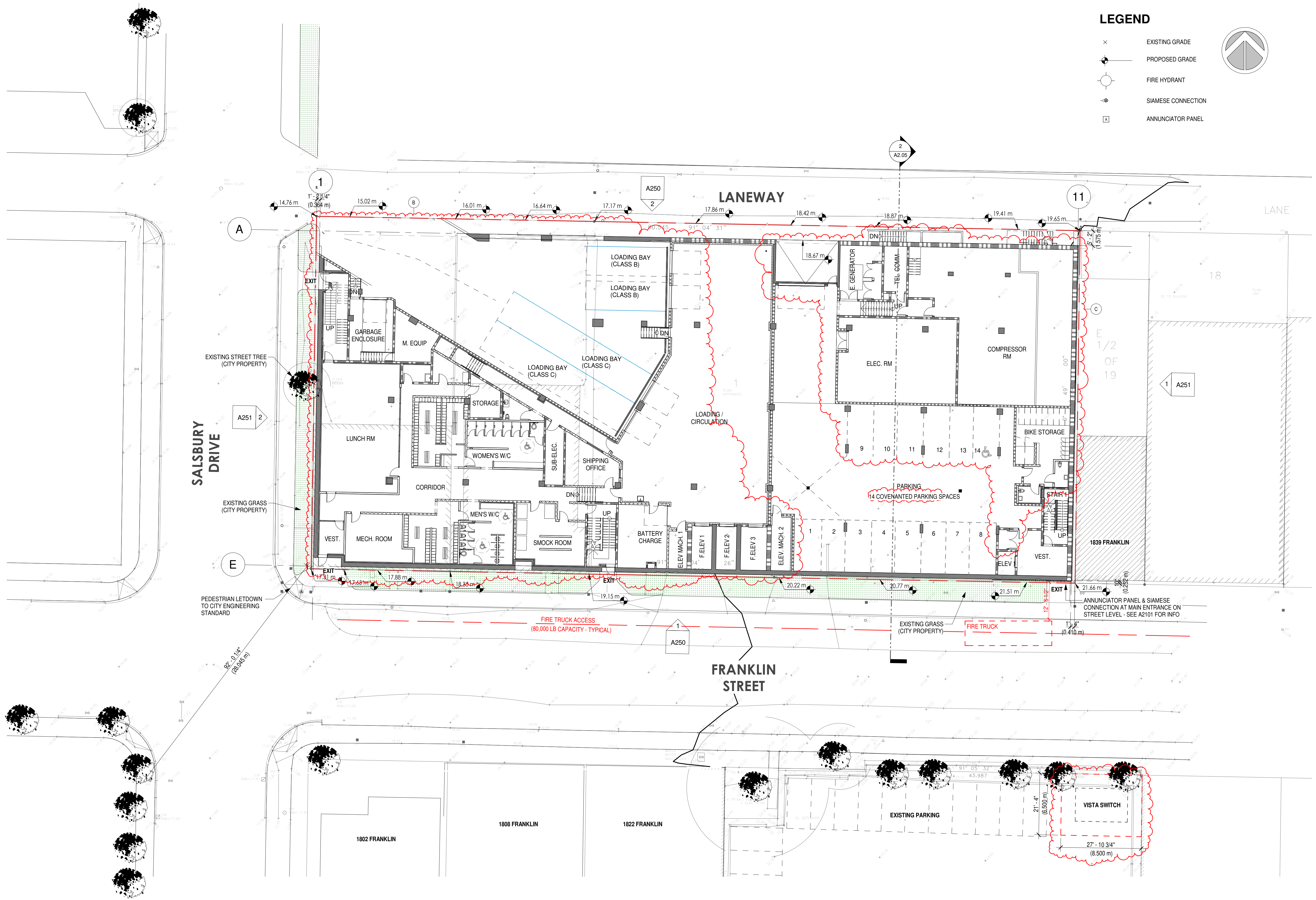
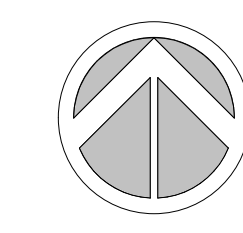
CIVIC ADDRESS:
1805 - 1831 FRANKLIN STREET, VANCOUVER BC

LEGAL DESCRIPTION:
LOT 1 BLOCK E DISTRICT LOT 183 GROUP 1 NWD PLAN EPP69600

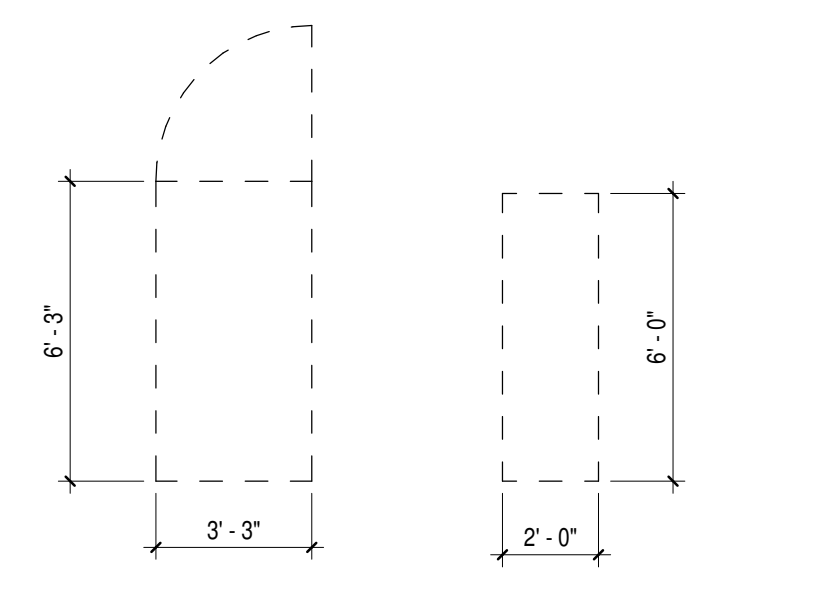
SITE AREA: 32,265 SF

LEGEND

- × EXISTING GRADE
- PROPOSED GRADE
- FIRE HYDRANT
- ◆ SIAMESE CONNECTION
- ANNUNCIATOR PANEL



REVISION #	DESCRIPTION
(A)	ADDED EXITS
(B)	ROOMS REARRANGED
(C)	BACKFILL AREA → ELEC. AND COMPRES. ROOMS
(D)	OVERALL CHANGES: FREEZER → PRODUCTION
(E)	PRODUCTION → FREEZER
(F)	ADDED FLOOR AREA
(G)	REARRANGED DRAINS
(H)	ROOF LOWERED FOR COOLING EQUIPMENT
(I)	RECESS TO COMPLY WITH BC HYDRO REQUIREMENTS



TYP. BIKE LOCKER TYP. CLASS A BIKE SPACE

REVISION	DATE	DESCRIPTION
00	2019-06-12	DEVELOPMENT PERMIT AMENDMENT

COPYRIGHT NOTICE:
All rights reserved. All ideas, designs, drawings and reproductions either in print or electronic format, are the property of Christopher Bozyk Architects Ltd., and are an instrument of service that may not be used, forwarded to others, transmitted, downloaded or reproduced either in print or electronic format, without the express written permission of the copyright owner.

Written dimensions shall have precedence over scaled dimensions. Contractors shall verify and be responsible for all dimensions and conditions on the job; shall request clarification of errors, discrepancies, or doubtful information contained in contract drawings and documents. Failure to obtain such clarification renders the Contractor responsible for any resulting improper work and the cost of rectification.

Franklin St. / Salsbury Dr.

SITE PLAN

SCALE As indicated DATE: MAY 2018 DRAWN: PD
PROJECT NUMBER 216002

1 SITE PLAN
1/16" = 1'-0"